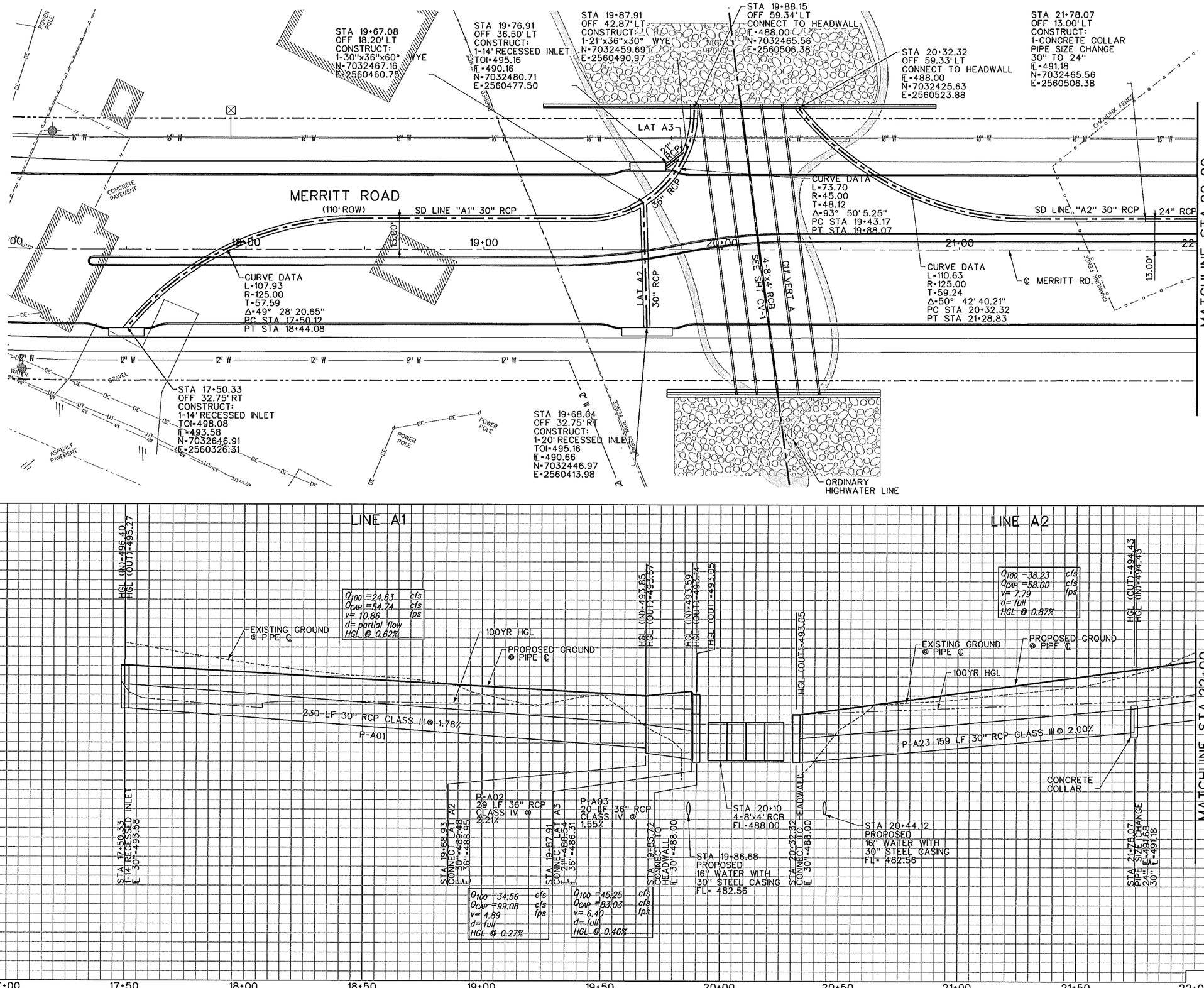

TEXAS REGISTERED ENGINEERING FIRM F-2144

FREESE AND NICHOLS, INC.

STATE OF TEXAS
KEVIN R. JOHNSON
93882
LICENSED
PROFESSIONAL ENGINEER

3/31/11

FREESE AND NICHOLS
1701 N. Market Street, Suite 500, LB 51
Dallas, TX 75202-2001
Phone - (214) 217-2200
Fax - (214) 217-2220
Web - www.freese.com

CITY OF ROWLETT

MERRITT ROAD PAVING IMPROVEMENTS

CIVIL

STORM DRAIN PLAN AND PROFILE SD LINE "A1" AND "A2"

ROW09317	
DATE 03/30/11	
DESIGNED LMW	
DRAWN CHM	
REVISED	
CHECKED	
FILE NAME	cv-trt-pp-stdn01.sht

VERIFY SCALE Bar is one inch on original drawing. If not one inch on this sheet, adjust scale.

SHEET SD-1

SEQ. 88

MicroStation V8 User: sli Office: Dallas
Model: N:\IF\Drawings\cv-trt-pp-stdn01.sht
Plotter: J:\plotdrv\XNODallas\DALIP_MONO_COPY-_4_PS_1to17.pltCV-TRT-PL-ROW01.dgn
Plot Scale: 40.0000 : 1.0 Model Default
Plot Date: 03/30/2011 7:27:00 AM Project Freese and Nichols, inc.

Office: Dallas ROW09317 Date: 03\31\2011 - 11:27:00 AM User: sli File: N:\IF\Drawings\cv-trt-pp-stdn01.sht

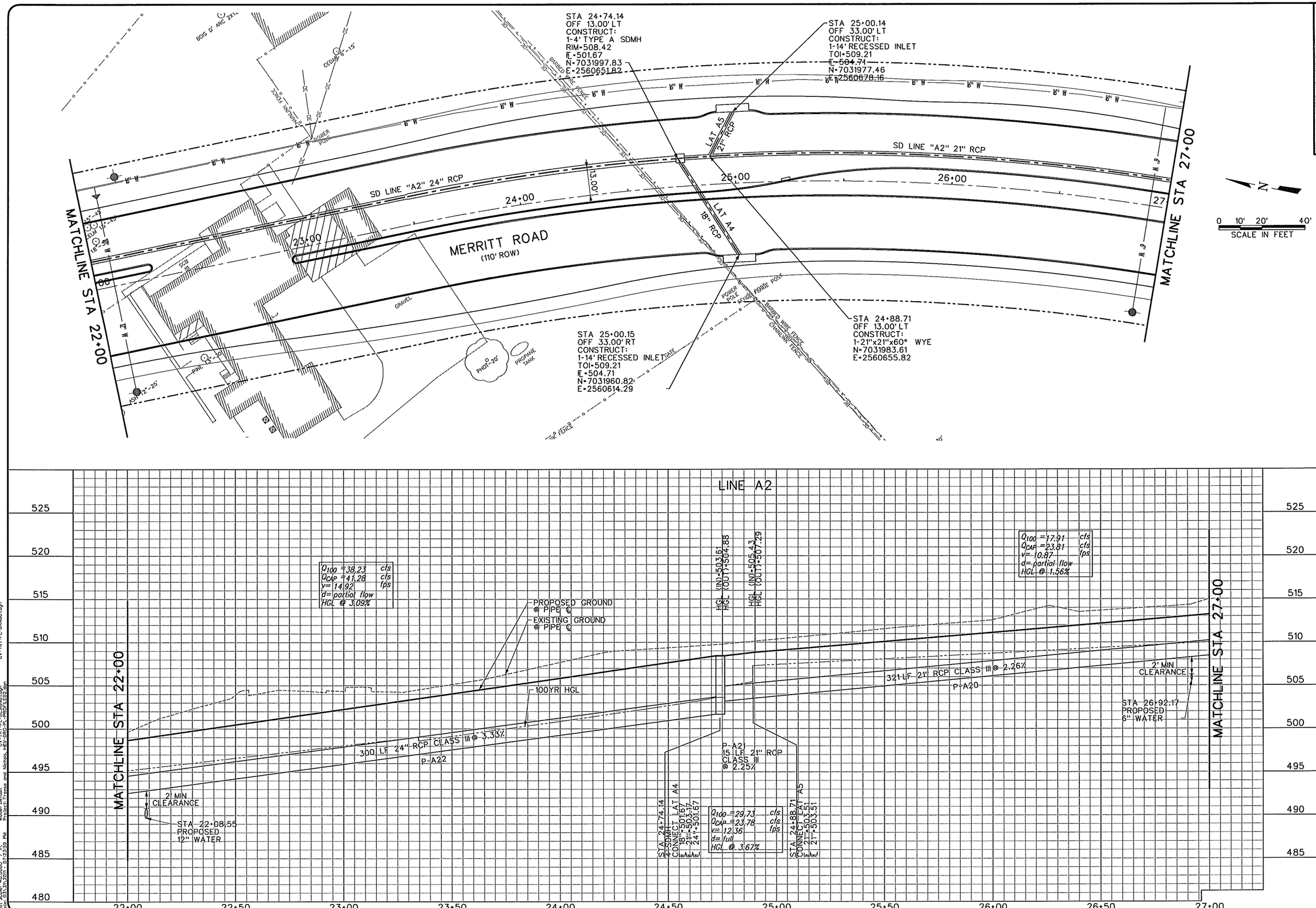

FREESE AND NICHOLS, INC.
TEXAS REGISTERED ENGINEERING FIRM F-2144

STATE OF TEXAS
KEVIN R. JOHNSON
93882
PROFESSIONAL ENGINEER
LICENSED
3/31/11

FREESE AND NICHOLS
1701 N. Market Street, Suite 500, LB 51
Dallas, TX 75202-2060
Phone - (214) 217-2200
Fax - (214) 217-2201
Web - www.freese.com

CITY OF ROWLETT

MERRITT ROAD PAVING IMPROVEMENTS

CIVIL

STORM DRAIN PLAN AND PROFILE
SD LINE "A2"

ROW09317	
DATE	03/30/11
DESIGNED	LMW
DRAWN	CHM
REVISED	
CHECKED	
FILE NAME	cv-trt-pp-stdn02.sht

VERIFY SCALE Bar is one inch on original drawing. If not one inch on this sheet, adjust scale.
0 1

SHEET
SD-2
SEQ.
89

MicroStation V8 User: sli Office: Dallas
ROW09317 N:\FI\Drawings\cv-trt-pp-stdn02.sht
Plot Date: 03/31/2011 - 07:23:59 PM Model: default Project: Freese and Nichols, LP
Plot Scale: 40.0000 '/' in. Date: 03\31\2011 - 07:23:59 PM
CV-UTL-PL-WATER01.dgn
34Border.dgn
CV-TRT-PL-SHADE01.dgn
CV-TRT-PL-DRN001.dgn
CV-ALL-PL-TOPO.dgn
CV-TRT-PL-ALIGN01.dgn
CV-TRT-PL-PROFILE01.dgn
CV-TRT-PL-DESIGN01.dgn
CV-ALL-PL-PROFILE02.dgn
Office: Dallas ROW09317 Date: 03\31\2011 - 07:23:59 PM User: sli File: N:\FI\Drawings\cv-trt-pp-stdn02.sht

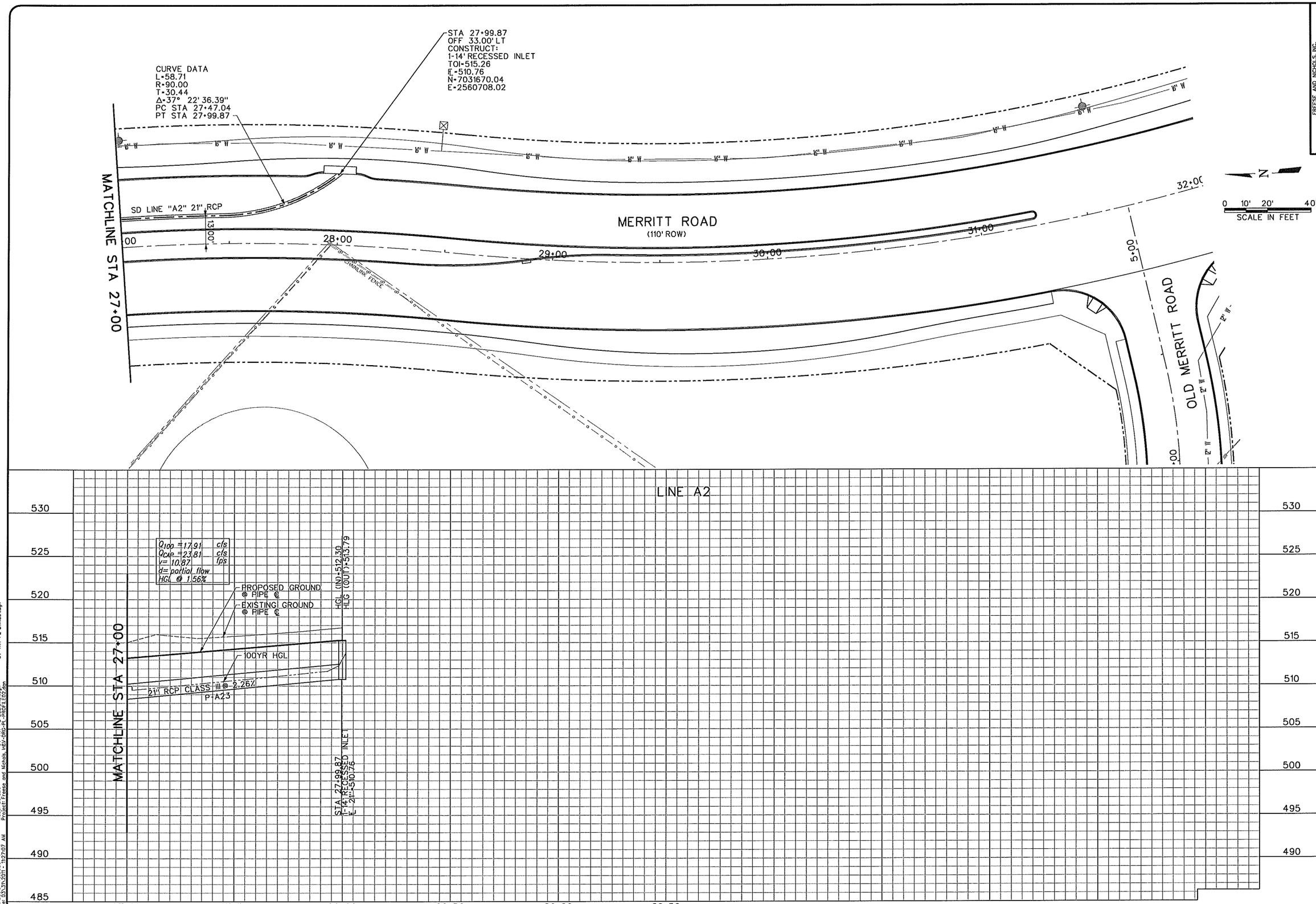

FREESE AND NICHOLS, INC.
TEXAS REGISTERED ENGINEERING FIRM F-2144

STATE OF TEXAS
KEVIN R. JOHNSON
93882
LICENSED
PROFESSIONAL ENGINEER
11/13/13

FREESE AND NICHOLS
1701 N. Market Street, Suite 500, LB 51
Dallas, TX 75202-2001
Phone - (214) 217-2000
Fax - (214) 217-2201
Web - www.freese.com

CITY OF ROWLETT

MERRITT ROAD PAVING IMPROVEMENTS

CIVIL

STORM DRAIN PLAN AND PROFILE
SD LINE "A2"

ROW09317
DATE 03/30/11
DESIGNED LMW
DRAWN CHM
REVISED
CHECKED
FILE NAME cv-trt-pp-stdn03

VERIFY SCALE Bar is one inch on original drawing. If not one inch on this sheet, adjust scale.
0 1

SHEET
SD-3
SEQ.
90

WorkSpace: VR User: sll
Workset: Rowlett
Plotter: pk_bobdrv_XA\Dallas\DAL_PF_WDNO_COPY_4_PS_1to17.pltcfg
Plot Date: 03/30/2011 - 11:27:07 AM
Date: 03\31\2011 - 11:27:07 AM
CV-UTL-PL-WATER01.dgn
CV-TRT-PL-SIGNAL01.dgn
CV-TRT-PL-SHADE01.dgn
CV-TRT-PL-DMND01.dgn
CV-ALL-PL-TOPO.dgn
CV-TRT-PL-PROFILE01.dgn
CV-TRT-PL-ROW01.dgn
CV-TRT-PL-SD01.dgn
Project: Freese and Nichols, inc\-DRG-PL-PROFILE02.dgn

Office: Dallas ROW09317 Date: 03\31\2011 - 11:27:07 AM User: sll File: N:\IF\Drawings\cv-trt-pp-stdn03.sht

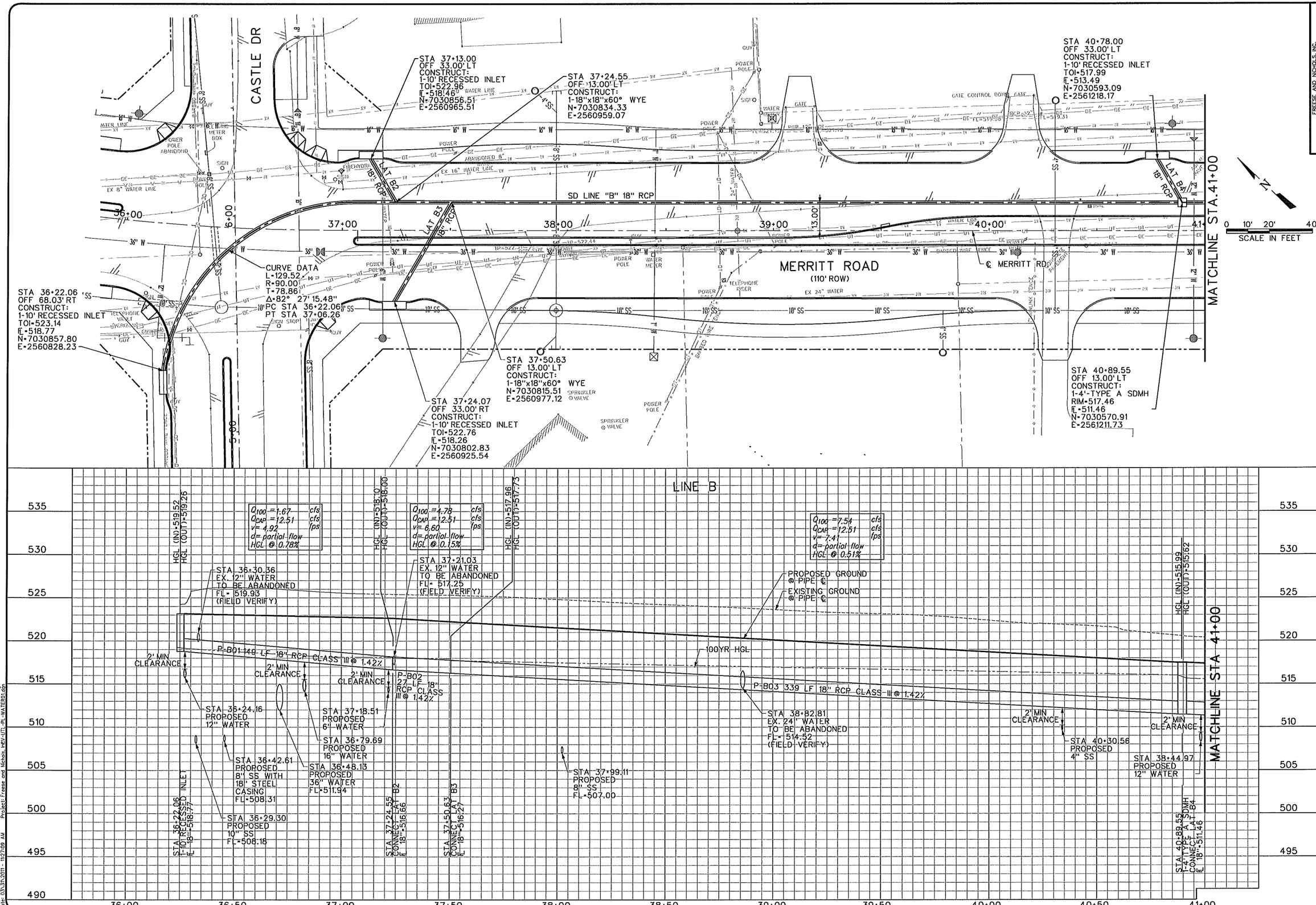

FREESE AND NICHOLS, INC.
TEXAS REGISTERED ENGINEERING FIRM F-2144

STATE OF TEXAS
93882
LICENSED
PROFESSIONAL ENGINEER
3/31/11

FREESE AND NICHOLS
1701 N. Market Street, Suite 500, LB 51
Dallas, TX 75202-2001
Phone (214) 217-2200
Fax (214) 217-2201
Web - www.freese.com

CITY OF ROWLETT

MERRITT ROAD PAVING IMPROVEMENTS

CIVIL

STORM DRAIN PLAN AND PROFILE SD LINE "B"

ROW09317
DATE 03/30/11
DESIGNED LMW
DRAWN
REVISED
CHECKED CHM
FILE NAME cv-trt-pp-stdn04.sht

VERIFY SCALE Bar is one inch on original drawing. If not one inch on this sheet, adjust scale.

SHEET SD-4
SEQ. 91

CV-DRG-PL-PROFILE02.dgn
CV-TRT-PL-DRNG01.dgn
CV-TRT-PL-SHADE01.dgn
CV-ALL-PL-TOPO.dgn
CV-TRT-PL-ROW02.dgn
CV-TRT-PL-ROW01.dgn
CV-TRT-PL-WATER01.dgn
Project: Freese and Nichols, eev-LITL-PL-WATER01.dgn

MicroStation V8 User: sll Office: Dallas
Plotter: uniqdrv, MFN:Dallas\DAL_PL-MONO_COPY_4-PS_11x17.pltr, CV-TRT-PP-STDN04.sht
Date: 03\31\2011 11:27:09 AM

Office: Dallas ROW09317 Date: 03\31\2011 - 11:27:09 AM User: sll File: N:\FF\Drawings\cv-trt-pp-stdn04.sht

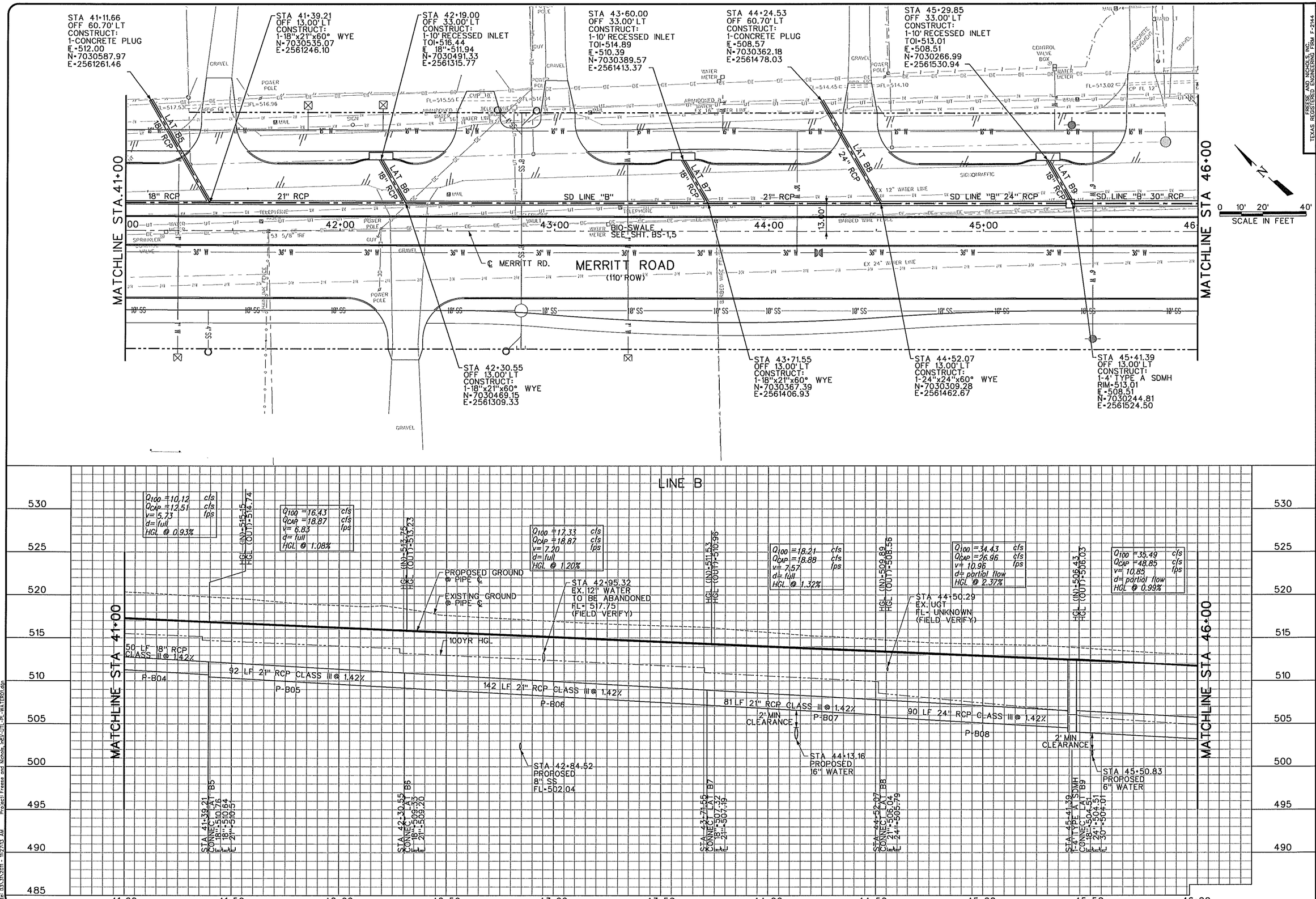

FREESE AND NICHOLS, INC.
TEXAS REGISTERED ENGINEERING FIRM F-2144

STATE OF TEXAS
KEVIN R. JOHNSON
93882
LICENSED
PROFESSIONAL ENGINEER
3/31/11

FREESE AND NICHOLS
1701 N. Market Street, Suite 500, LB 51
Dallas, TX 75202-2001
Phone: (214) 217-2000
Fax: (214) 217-2201
Web - www.freese.com

CITY OF ROWLETT

MERRITT ROAD PAVING IMPROVEMENTS

CIVIL

STORM DRAIN PLAN AND PROFILE SD LINE "B"

ROW09317	
DATE 03/30/11	
DESIGNED	LMW
DRAWN	CHM
REVISED	
CHECKED	
FILE NAME	cv-trt-pp-stdn05.sht

VERIFY SCALE Bar is one inch on original drawing. If not one inch on this sheet, adjust scale.
0 1

SHEET
SD-5

SEQ.
92

CV-DRG-PL-PROFILE02.dgn
CV-TRT-PL-DRNG01.dgn
CV-TRT-PL-SHADE01.dgn
CV-ALL-PL-TOPO.dgn
CV-TRT-PL-LDR02.dgn
CV-TRT-PL-ROW01.dgn
CV-TRT-PL-EASE01.dgn
CV-TRT-PL-WATER01.dgn
MicroStation V8 User id: Office: Dallas
ROW09317 N:\IF\Drawings\cv-trt-pp-stdn05.sht
Plotter: jh_wide6v.xai\Dallas\XAL_IF_MONO.COPY_4_PS_11x17.pltcfg
Plot Scale: 40.000 Plot Offset: 0.000 Plot Date: 03/30/2011
Date: 03\31\2011 - 11:27:13 AM Project: Freese and Nichols, Inc.

Office: Dallas ROW09317 Date: 03\31\2011 - 11:27:13 AM User: sli File: N:\IF\Drawings\cv-trt-pp-stdn05.sht

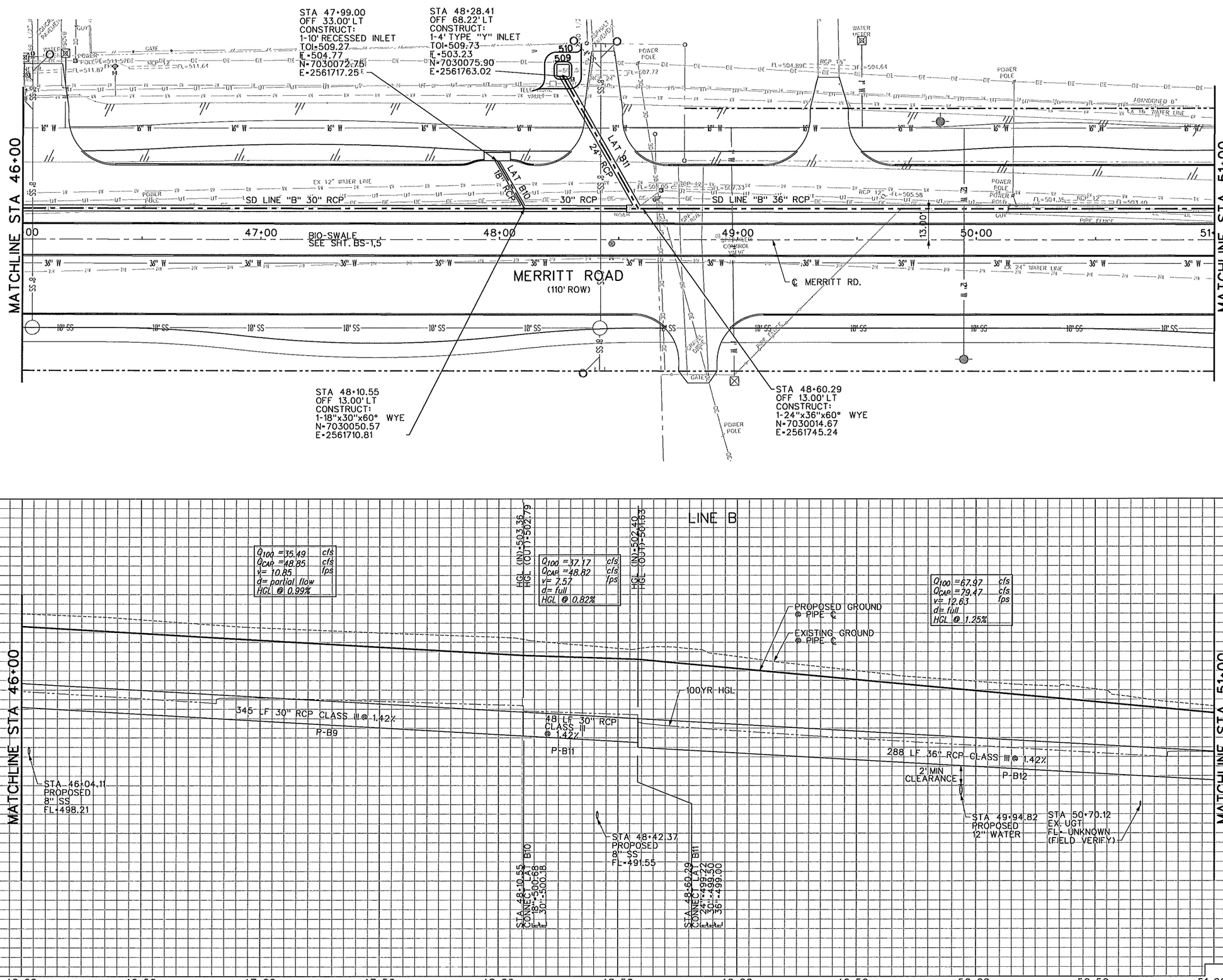

TEXAS REGISTERED ENGINEERING FIRM F-2144

FREESE AND NICHOLS, INC.

STATE OF TEXAS
ROBERT BRUNSON
93882
LICENSED
PROFESSIONAL ENGINEER
3/31/11

FREESE AND NICHOLS
1701 N. Market Street, Suite 500, LB 51
Dallas, TX 75202-2001
Phone (214) 217-2200
Fax (214) 217-2201
Web - www.freese.com

CITY OF ROWLETT

MERRITT ROAD PAVING IMPROVEMENTS

CIVIL

STORM DRAIN PLAN AND PROFILE SD LINE "B"

ROW09317	
DATE 03/30/11	
DESIGNED	LMW
DRAWN	CHM
REVISED	
CHECKED	
FILE NAME	cv-trt-pp-stdn06.sht

VERIFY SCALE Bar is one inch on original drawing. If not one inch on this sheet, adjust scale.
0 1

SHEET
SD-6

SEQ.
93

MicroStation V8 User: sll
Model: cv-trt-pp-stdn06.sht
Plotter: uniqdotv_MAN\Canon\DAL_IP_4000.CDPY_4_PS_11x17.pltcfg
Date: 03\31\2011 11:27:16 AM
Model: Default
Project: Freese and Nichols, HEV-DRC-PL-RBSPHE16.dgn

Office: Dallas ROW09317 Date: 03\31\2011 - 11:27:16 AM User: sll File: N:\IF\Drawings\cv-trt-pp-stdn06.sht

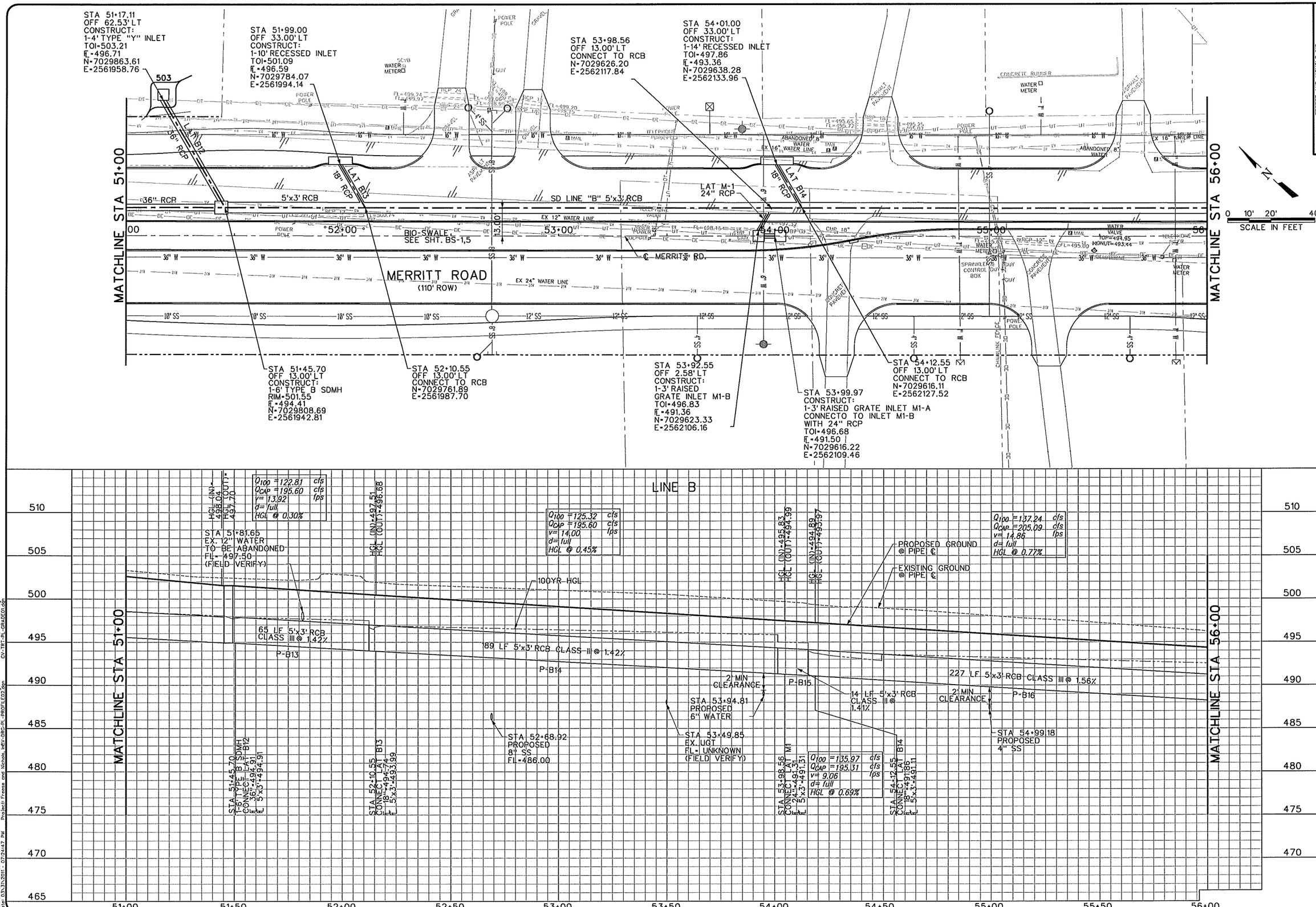

FREESE AND NICHOLS, INC.
TEXAS REGISTERED ENGINEERING FIRM F-2144

11/13/12

FREESE AND NICHOLS
1701 N. Market Street, Suite 500, LB 51
Dallas, Texas 75202
Phone - (214) 217-2200
Fax - (214) 217-2201
Web - www.freese.com

CITY OF ROWLETT

MERRITT ROAD PAVING IMPROVEMENTS

CIVIL

STORM DRAIN PLAN AND PROFILE SD LINE "B"

ROW09317	
DATE	03/30/11
DESIGNED	LMW
DRAWN	CHM
REVISED	
CHECKED	
FILE NAME	cv-trt-pp-stdn07.sht

VERIFY SCALE Bar is one inch on original drawing. If not one inch on this sheet, adjust scale.

SHEET
SD-7
SEQ.
94

MicroStation V8 User: sll Office: Dallas
ROW09317 N:\IF\Drawings\cv-trt-pp-stdn07.sht
CV-TRT-PL-DRNA001.dgn
3dBorder.dgn
CV-TRT-PL-SHLIDE01.dgn
CV-UTL-PL-WATER01.dgn
CV-TRT-PL-GRADE01.dgn
CV-ALL-PL-TOPO.dgn
CV-TRT-PL-ALIGN01.dgn
CV-TRT-PL-PROFILE01.dgn
CV-TRT-PL-DESIGN01.dgn
CV-TRT-PL-DRPROFILE01.dgn
Model Default Project: Freese and Nichols, ADV-DRC-PL-DRPROFILE01.dgn
Plot Scale: 40.0000 1/ in.
Date: 03\31\2011 - 07:24:47 PM

Office: Dallas ROW09317 Date: 03\31\2011 - 07:24:47 PM User: sll File: N:\IF\Drawings\cv-trt-pp-stdn07.sht

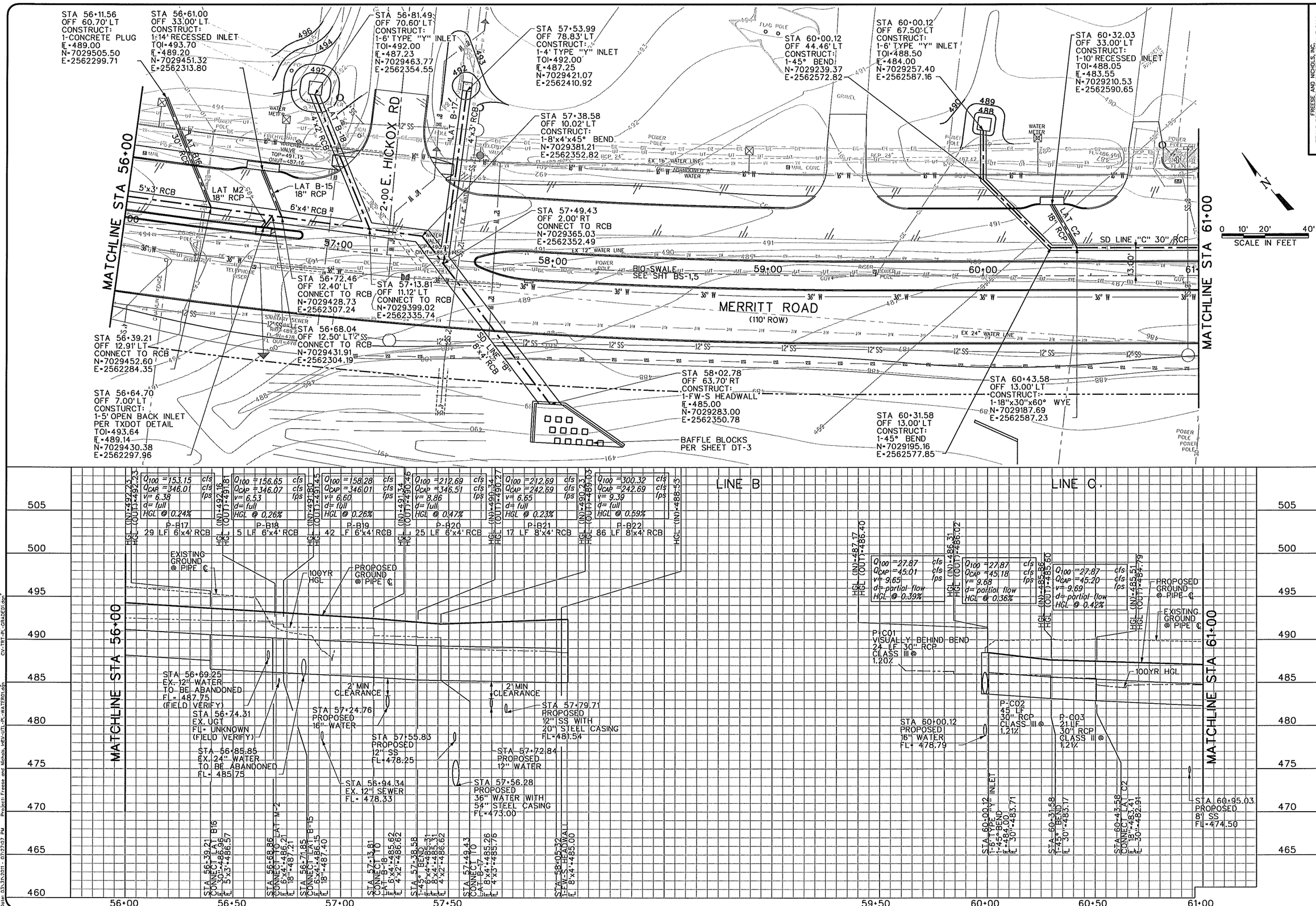

FREESE AND NICHOLS, INC.
TEXAS REGISTERED ENGINEERING FIRM F-2144

3/31/11
TEXAS
KEVIN R. JOHNSON
93882
LICENSED
PROFESSIONAL ENGINEER

FREESE AND NICHOLS
1701 N. Market Street, Suite 500, LB 51
Dallas, TX 75202-2011
Phone - (214) 217-2200
Fax - (214) 217-2201
Web - www.freese.com

CITY OF ROWLETT

MERRITT ROAD PAVING IMPROVEMENTS

CIVIL

STORM DRAIN PLAN AND PROFILE SD LINE "B" AND SD LINE "C"

ROW09317	
DATE 03/30/11	
DESIGNED	LMW
DRAWN	CHM
REVISED	
CHECKED	
FILE NAME	cv-trt-pp-stdn08.sht

VERIFY SCALE Bar is one inch on original drawing. If not one inch on this sheet, adjust scale.

SHEET SD-8

SEQ. 95

MicroStation V8 User: sll Office: Dallas
ROW09317 N:\NF\Drawings\cv-trt-pp-stdn08.sht
Plot Date: 03\31\2011 - 07:27:07 PM Model: Default
Plot Scale: 40.000 ' / in. Project: Freese and Nichols, MEX-UTL-PL-WATER01.dgn
Date: 03\31\2011 - 07:27:07 PM

Office: Dallas ROW09317 Date: 03\31\2011 - 07:27:08 PM User: sll File: N:\NF\Drawings\cv-trt-pp-stdn08.sht

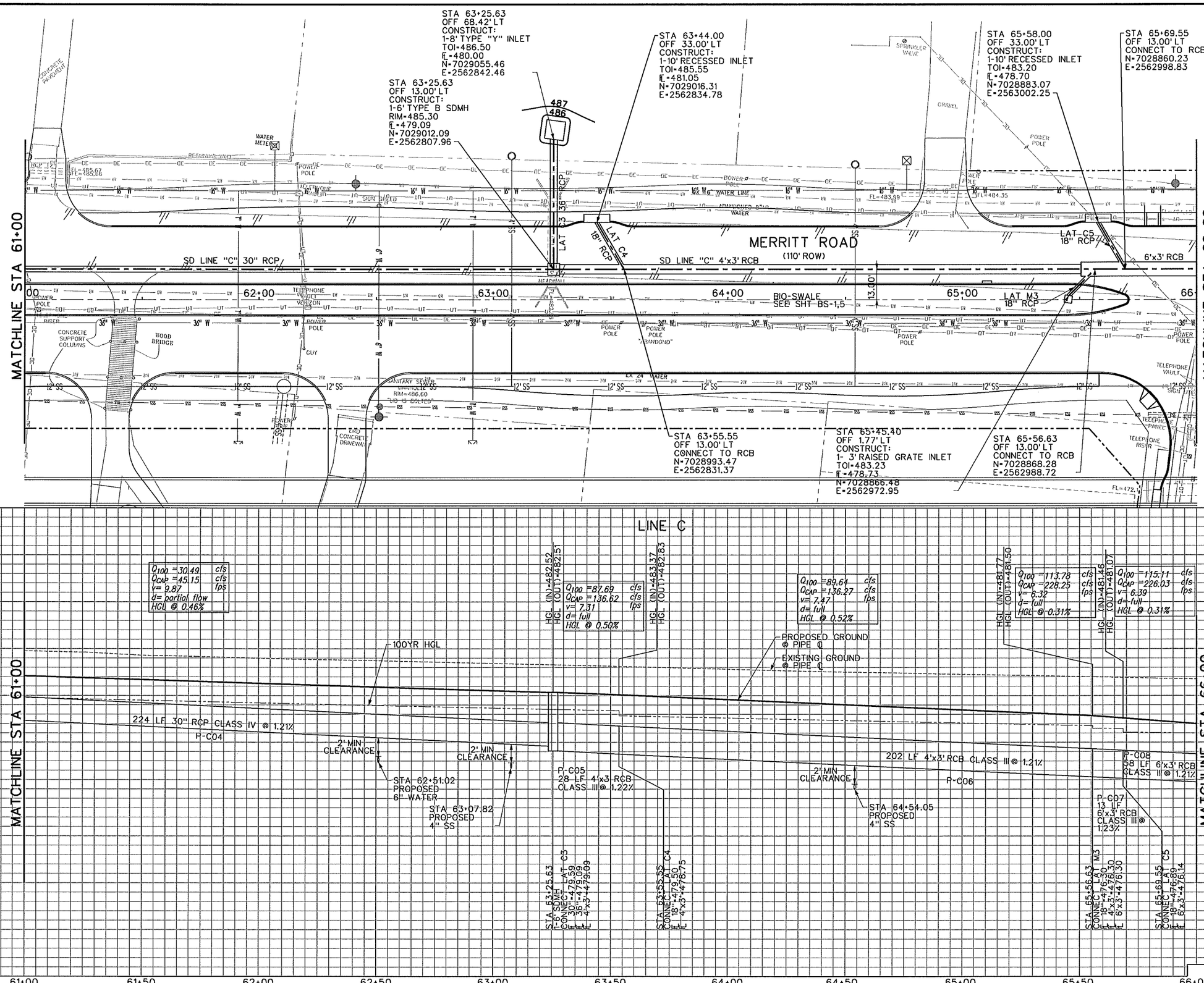

FREESE AND NICHOLS, INC.
TEXAS REGISTERED ENGINEERING FIRM F-2144

8/31/11
TEXAS
KEVIN R. JOHNSON
93882
LICENSED
PROFESSIONAL ENGINEER

FREESE AND NICHOLS
1701 N. Market Street, Suite 500, LB 51
Dallas, Texas 75202
Phone - (214) 217-2200
Fax - (214) 217-2201
Web - www.freese.com

CITY OF ROWLETT

MERRITT ROAD PAVING IMPROVEMENTS

CIVIL

STORM DRAIN PLAN AND PROFILE
SD LINE "C"

ROW09317	
DATE	03/30/11
DESIGNED	LMW
DRAWN	CHM
REVISED	
CHECKED	
FILE NAME	cv-trt-pp-stdn09.sht

VERIFY SCALE Bar is one inch on original drawing. If not one inch on this sheet, adjust scale.

SHEET
SD-9
SEQ.
96

CV-TRT-PL-DRNG01.dgn
CV-TRT-PL-GRADE01.dgn
CV-UTL-PL-WATER01.dgn
CV-TRT-PL-CNAL0701.dgn
CV-ALL-PL-TOPO.dgn
CV-TRT-PL-ROWN01.dgn
CV-TRT-PL-DESIGN01.dgn
CV-TRT-PL-DRDY1E02.dgn
Model: Default
Project: Freese and Nichols, ##04-0R0-PL-DRDY1E02.dgn
MicroStation V8 User: sli Office: Dallas
Plotter: Jn_PLOTDRV(Wide) Pen: 30PP2_PS_11x17_Mono.pltCV-TRT-PL-ROWN01.dgn
Plot Scale: 40.0000 '/ in. Model: Default
Date: 03\31\2011 - 07:35:52 PM Project: Freese and Nichols, ##04-0R0-PL-DRDY1E02.dgn

Office: Dallas ROW09.317 Date: 03\31\2011 - 07:35:52 PM User: sli File: N:\FF\Drawings\cv-trt-pp-stdn09.sht

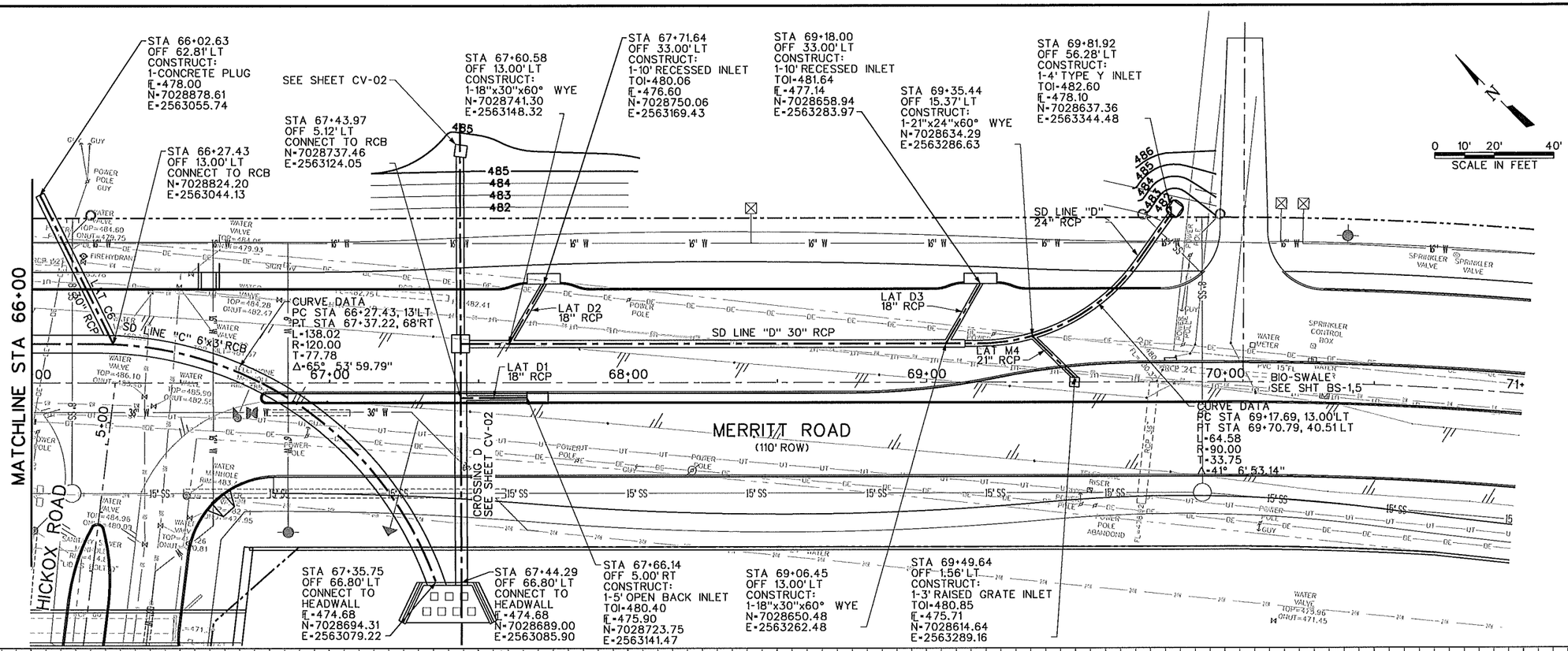

FREESE AND NICHOLS, INC.
TEXAS REGISTERED ENGINEERING FIRM F-2144

STATE OF TEXAS
KEVIN R. JOHNSON
93882
LICENSED
PROFESSIONAL ENGINEER
11/13/13

FREESE AND NICHOLS
7701 N. Market Street, Suite 500, LB 51
Dallas, TX 75202-3201
Phone - (214) 217-2200
Fax - (214) 217-2299
Web - www.freese.com

CITY OF ROWLETT

MERRITT ROAD PAVING IMPROVEMENTS

CIVIL

STROM DRAIN PLAN AND PROFILE SD LINE "C" AND SD LINE "D"

ROW09317	
DATE 03/30/11	
DESIGNED	LMW
DRAWN	CHM
REVISED	
CHECKED	
FILE NAME	cv-trt-pp-stdn10.sht

VERIFY SCALE Bar is one inch on original drawing. If not one inch on this sheet, adjust scale.

SHEET
SD-10

SEQ.
97

Office: Dallas ROW09317 Date: 03\31\2011 - 11:27:29 AM User: sli File: N:\IF\Drawings\cv-trt-pp-stdn10.sht

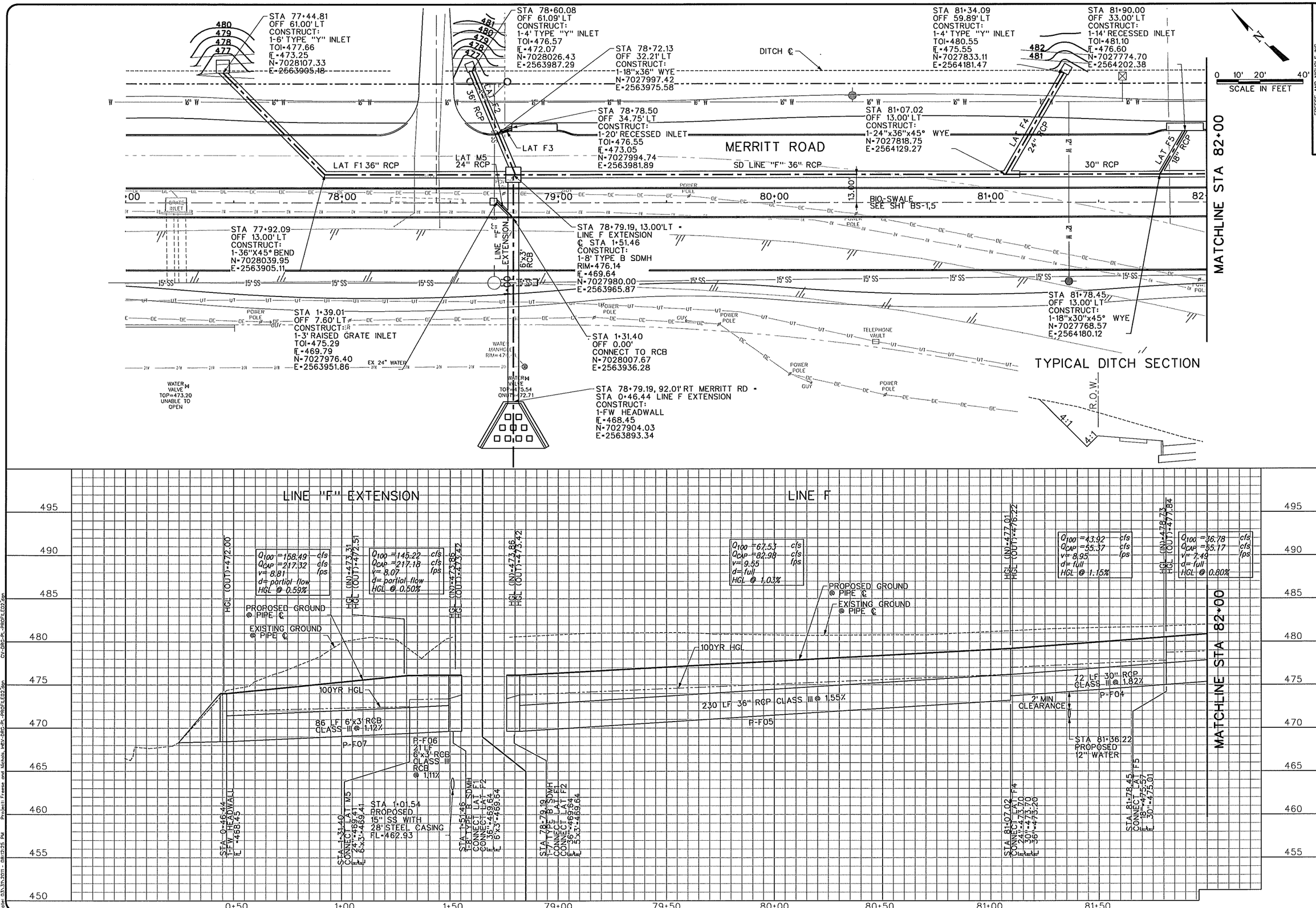

FREESE AND NICHOLS, INC.
TEXAS REGISTERED ENGINEERING FIRM F-2144

STATE OF TEXAS
KEVIN R. JOHNSON
93882
LICENSED
PROFESSIONAL ENGINEER
3/31/11

FREESE AND NICHOLS
1701 N. Market Street, Suite 500, LB 51
Dallas, TX 75202-2160
Phone - (214) 217-2200
Fax - (214) 217-2201
Web - www.freese.com

CITY OF ROWLETT

MERRITT ROAD PAVING IMPROVEMENTS

CIVIL

STORM DRAIN PLAN AND PROFILE SD LINE "F"

ROW09317	
DATE	03/30/11
DESIGNED	LMW
DRAWN	CHM
REVISED	
CHECKED	
FILE NAME	cv-trt-pp-stdn11.sht

VERIFY SCALE Bar is one inch on original drawing. If not one inch on this sheet, adjust scale.

SHEET
SD-11
SEQ.
98

MicroStation V8 User: sll Office: Dallas
ROW09317 N:\FT\Drawings\cv-trt-pp-stdn11.dgn
Plot Scale: 40.0000 1/ in. Mode: Default
Date: 03\31\2011 - 08:12:25 PM Project: Freese and Nichols, ed5-DRC-PL-PROFILE02.dgn

Office: Dallas ROW09317 Date: 03\31\2011 - 08:12:25 PM User: sll File: N:\F\Drawings\cv-trt-pp-stdn11.sht

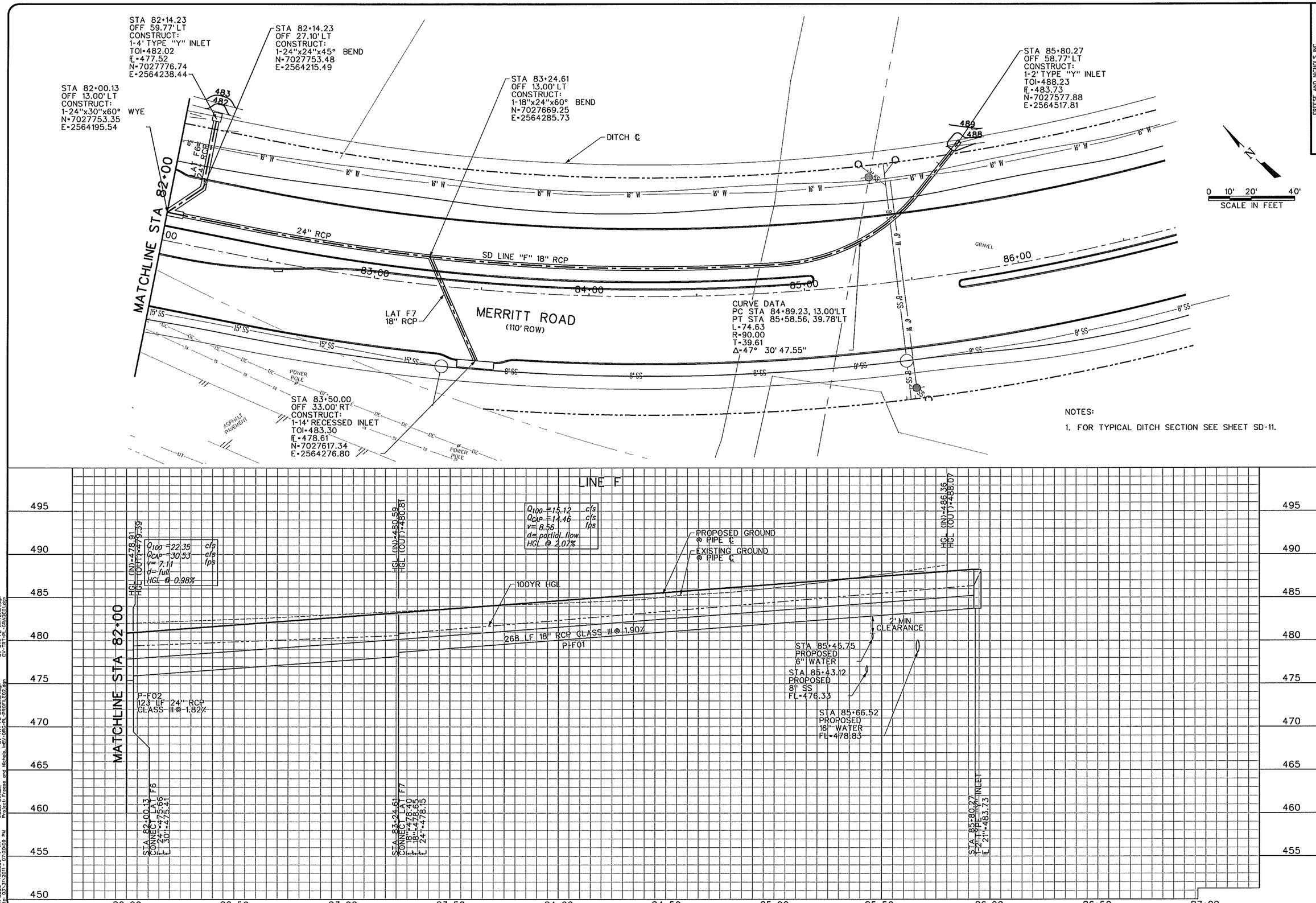

FREESE AND NICHOLS, INC.
TEXAS REGISTERED ENGINEERING FIRM F-2144

TEXAS REGISTERED PROFESSIONAL ENGINEER
KEVIN R. JOHNSON
93882
3/31/11

FREESE AND NICHOLS
170 N. Market Street, Suite 500, LB 51
Dallas, TX 75202-2000
Phone - (214) 217-2200
Fax - (214) 217-2201
Web - www.freese.com

CITY OF ROWLETT

MERRITT ROAD PAVING IMPROVEMENTS

CIVIL

STORM DRAIN PLAN AND PROFILE SD LINE "F"

ROW09317	
DATE 03/30/11	
DESIGNED LMW	
DRAWN CHM	
REVISED	
CHECKED	
FILE NAME	cv-trt-pp-stdn12.sht

VERIFY SCALE Bar is one inch on original drawing. If not one inch on this sheet, adjust scale.

SHEET
SD-12

SEQ.
99

MicroStation V8 User: rmw Office: Dallas
ROW09317 Workspace: Dallas
ROW09317 /J:\PLOTDRV\Dallas\Dallas.pltcfg 36PS_11x17_Mono.pltCV-TRT-PL-ALIGN01.dgn
Plot Scale: 40.0000 - / in Model: Default Project: Freese and Nichols, Inc.
Date: 03\31\2011 - 07:20:09 PM

CV-TRT-PL-GRADE01.dgn
CV-TRT-PL-DRNG01.dgn
CV-Border.dgn
CV-TRT-PL-GRADE01.dgn
CV-UTL-PL-WATER01.dgn
CV-TRT-PL-GRADE01.dgn
CV-ALL-PL-TOPO.dgn
CV-TRT-PL-ALIGN01.dgn
CV-TRT-PL-DESIGN01.dgn
CV-TRT-PL-PROFILE02.dgn

Office: Dallas ROW09317 Date: 03\31\2011 - 07:20:09 PM User: rmw File: N:\IF\Drawings\cv-trt-pp-stdn12.sht

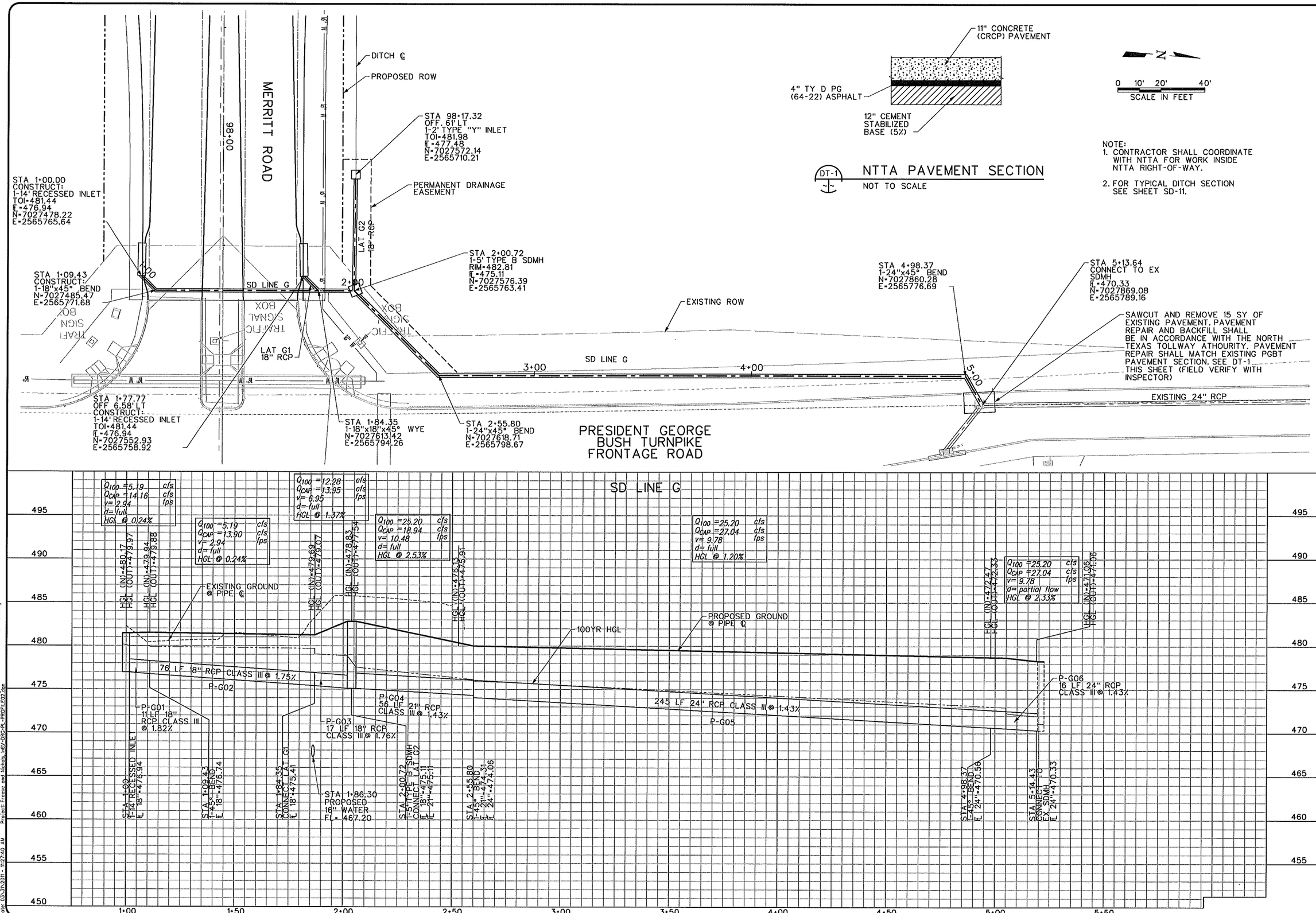

FREESE AND NICHOLS, INC.
TEXAS REGISTERED ENGINEERING FIRM F-2144

STATE OF TEXAS
KEVIN R. JOHNSON
93882
LICENSED
PROFESSIONAL ENGINEER
1/13/12

FREESE AND NICHOLS
1701 N. Market Street, Suite 500, LB 51
Dallas, TX 75202-2000
Phone - (214) 217-2200
Fax - (214) 217-2201
Web - www.freese.com

CITY OF ROWLETT

MERRITT ROAD PAVING IMPROVEMENTS

CIVIL

STORM DRAIN PLAN AND PROFILE SD LINE G

ROW09317	
DATE	03/30/11
DESIGNED	LMW
DRAWN	CHM
REVISED	
CHECKED	
FILE NAME	cv-trt-pp-stdn13.sht

VERIFY SCALE Bar is one inch on original drawing. If not one inch on this sheet, adjust scale.

SHEET
SD-13
SEQ.
100

MicroStation V8 User: sli Office: Dallas
ROW09317 N:\IF\Drawings\cv-trt-pp-stdn13.sht
Plotter: Lexmark Optra W 2400 N:\Dallas\DALLIF_MONO.CONV
Plot Scale: 1.000000 Plot Offset: 0.000000
Date: 03\31\2011 - 11:27:40 AM
PGBT-Utilities.dgn
CV-TRT-PL-RINK01.dgn
Sbarrier.dgn
PGBT-Files.dgn
CV-UTL-PL-MATER01.dgn
CV-ALL-PL-TITRO.dgn
CV-TRT-PL-ALIGN01.dgn
CV-TRT-PL-RINK01.dgn
CV-TRT-PL-STDN01.dgn
CV-TRT-PL-PROFILE02.dgn
Project: Freese and Nichols, pw:pw:DRC-PL-PROFILE02.dgn

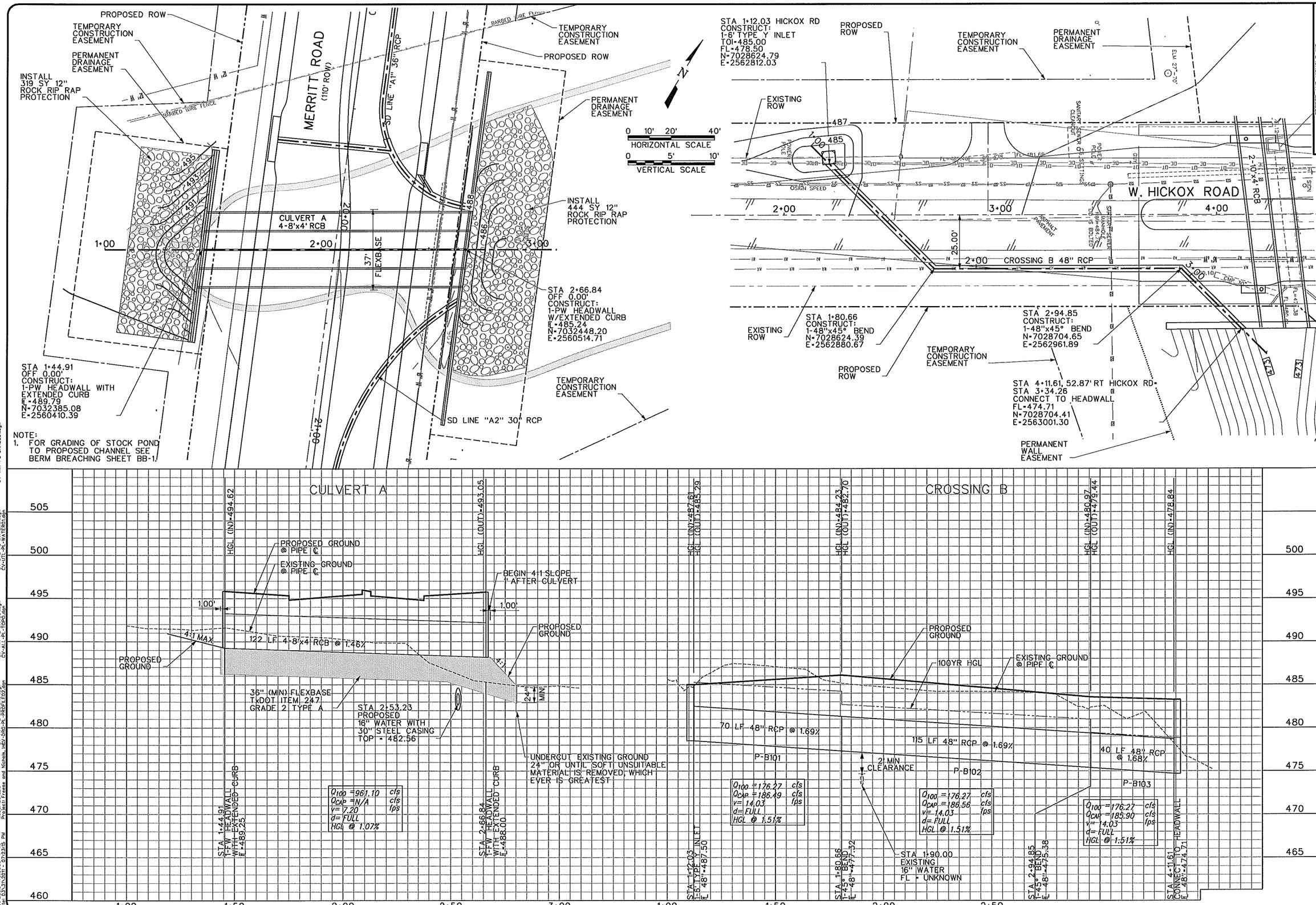

FREESE AND NICHOLS, INC.
TEXAS REGISTERED ENGINEERING FIRM F-2144

KEVIN R. JOHNSON
93882
LICENSED
PROFESSIONAL ENGINEER
STATE OF TEXAS

3/31/11

FREESE AND NICHOLS
7700 N. Market Street, Suite 500, LB 51
Dallas, TX 75202
Phone - (214) 217-2200
Fax - (214) 217-2201
Web - www.freese.com

CITY OF ROWLETT

MERRITT ROAD PAVING IMPROVEMENTS

CIVIL

STORM DRAIN PLAN AND PROFILE CULVERT "A" AND CROSSING "B"

ROW09317	
DATE	03/30/11
DESIGNED	LMW
DRAWN	CHM
REVISED	
CHECKED	
FILE NAME	cv-trt-pp-cvrt01.sht

VERIFY SCALE Bar is one inch on original drawing. If not one inch on this sheet, adjust scale.

SHEET CV-01

SEQ. 101

MicroStation V8 User: rmw Office: Dallas
Model: CV-TRT-PL-ROW01.dgn CV-TRT-PL-GRADE01.dgn CV-TRT-PL-GRADE02.dgn CV-TRT-PL-GRADE03.dgn
Model: CV-TRT-PL-ALIGN01.dgn CV-TRT-PL-DRAIN01.dgn CV-TRT-PL-DRAIN02.dgn CV-TRT-PL-WATER01.dgn CV-UTL-PL-WATER01.dgn
Model: CV-TRT-PL-ROW01.dgn CV-TRT-PL-PROFILE02.dgn CV-TRT-PL-DRAIN01.dgn CV-ALL-PL-TOPO.dgn
Model: CV-ALL-PL-TOPO.dgn CV-TRT-PL-ROW01.dgn CV-TRT-PL-DESIGN01.dgn CV-TRT-PL-PROFILE02.dgn
Model: Default Project: Freese and Nichols, ref: DRG-PL-PROFILE02.dgn
Plotted: J:\PLOTDRV_MW\Dallas\DAL_COPY_L_PS_Tk17_Mono.pltcfg
Plot Scale: 40.0000 / 1 in.
Date: 03\31\2011 - 07:23:15 PM

Office: Dallas ROW09317 Date: 03\31\2011 - 07:23:15 PM User: rmw File: N:\IF\Drawings\cv-trt-pp-cvrt01.sht

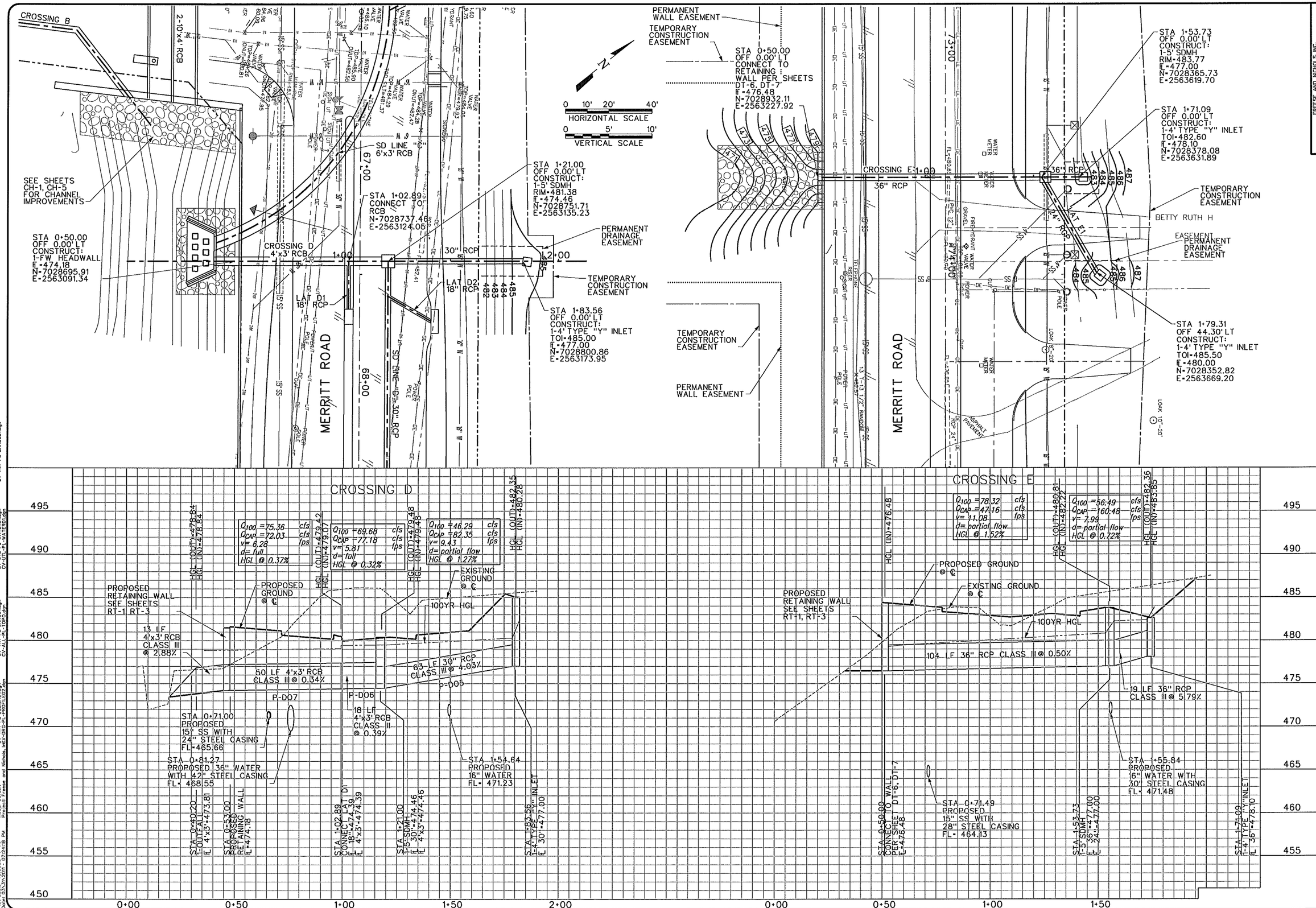

FREESE AND NICHOLS, INC.
TEXAS REGISTERED ENGINEERING FIRM F-2144

TEXAS REGISTERED PROFESSIONAL ENGINEER KEVIN R. JOHNSON 93882

FREESE AND NICHOLS
1701 N. Market Street, Suite 500, LB 51
Dallas, TX 75202-2011
Phone - (214) 217-2200
Fax - (214) 217-2201
Web - www.freese.com

CITY OF ROWLETT

MERRITT ROAD PAVING IMPROVEMENTS

CIVIL

STORM DRIN PLAN AND PROFILE CROSSING "D" AND "E"

ROW09317	DATE	03/30/11
	DESIGNED	LMW
	DRAWN	CHM
	REVISED	
	CHECKED	
	FILE NAME	cv-trt-pp-cvrt02.sht

VERIFY SCALE Bar is one inch on original drawing. If not one inch on this sheet, adjust scale.

SHEET CV-02

SEQ. 102

MicroStation V8 User: rmw Office: Dallas
Workset: ROW09317 Project: ROW09317
Plotter: JVPLOTDRV-XW\Dallas\DWG_COPY_5_PS.tbl Mono.pltcfg
Plot Scale: 40.0000 / 1 in. Model: Default
Date: 03\31\2011 07:24:18 PM Project: Freese and Nichols, Inc.

CV-TRT-PL-GRADED01.dgn
CV-TRT-PL-GRADED03.dgn
CV-TRT-PL-GRADED04.dgn
CV-TRT-PL-GRADED05.dgn
CV-TRT-PL-GRADED06.dgn
CV-TRT-PL-GRADED07.dgn
CV-TRT-PL-ALIGN01.dgn
CV-TRT-PL-DESIGN01.dgn
CV-TRT-PL-DESIGN02.dgn
CV-UTL-PL-WATER01.dgn
CV-UTL-PL-WATER02.dgn
CV-TRT-PL-ROW01.dgn
CV-TRT-PL-PROFILE02.dgn
CV-TRT-PL-DRN01.dgn
CV-ALL-PL-TOPO.dgn
CV-TRT-PL-ROW01.dgn
CV-TRT-PL-DESIGN07.dgn
CV-TRT-PL-PROFILE02.dgn

Office: Dallas ROW09317 Date: 03\31\2011 - 07:24:18 PM User: rmw File: N:\IF\Drawings\cv-trt-pp-cvrt02.sht