


PROJECT LEGEND:

- PROPOSED \mathcal{C} - - - - -
 - LOT LINE - - - - -
 - PROPOSED R.O.W. - - - - -
 - TEMP. CONSTRUCTION EASEMENT - - - - -
 - EXISTING GROUND @ LEFT R.O.W. - - - - -
 - EXISTING GROUND @ RIGHT R.O.W. - - - - -
 - EXISTING GROUND @ CL - - - - -
 - PROPOSED TOP OF CURB - - - - -
 - FUTURE PAVING IMPROVEMENTS (SIDEWALKS, PAVING, ETC.) - - - - -
 - COORDINATE POINT NUMBER, (SEE TABLE, EACH SHEET, FOR COORD. INFORMATION.) $\textcircled{9}$
 - BENCHMARK $\oplus \text{BM}$
 - CONTROL POINT \triangle
 - 10" REINFORCED CONCRETE STREET PAVEMENT [Pattern]
 - 8" REINFORCED CONCRETE STREET PAVEMENT [Pattern]
 - 10" HIGH EARLY STRENGTH CONCRETE [Pattern]
 - REINFORCED 4" CONCRETE SIDEWALK PAVEMENT [Pattern]
 - REINFORCED 6" CONCRETE DRIVE PAVEMENT [Pattern]
 - 6" GRAVEL DRIVE PAVEMENT [Pattern]
 - 4" ASPHALT FOR PAVEMENT/DRIVE TRANSITIONS [Pattern]
 - TEXTURED CONCRETE MEDIAN PAVEMENT [Pattern]
 - EXISTING ASPHALT PAVEMENT [Pattern]
 - TREES TO BE REMOVED \otimes
 - FIBER OPTIC CONDUIT -FO-
 - ELECTRICAL CONDUIT - - - - -
- EXISTING** **PROPOSED**
- BUILDING LINE [Symbol]
 - SANITARY SEWER [Symbol]
 - WATER [Symbol]
 - STORM DRAIN [Symbol]
 - UTILITY EASEMENT [Symbol]
 - TELEPHONE LINES [Symbol]
 - GAS LINES & METERS [Symbol]
 - OVERHEAD ELECTRIC LINES [Symbol]
 - BARBED WIRE FENCE -x-x-
 - CHAIN LINK FENCE -o-o-
 - WOOD FENCE [Symbol]
 - PIPE FENCE [Symbol]



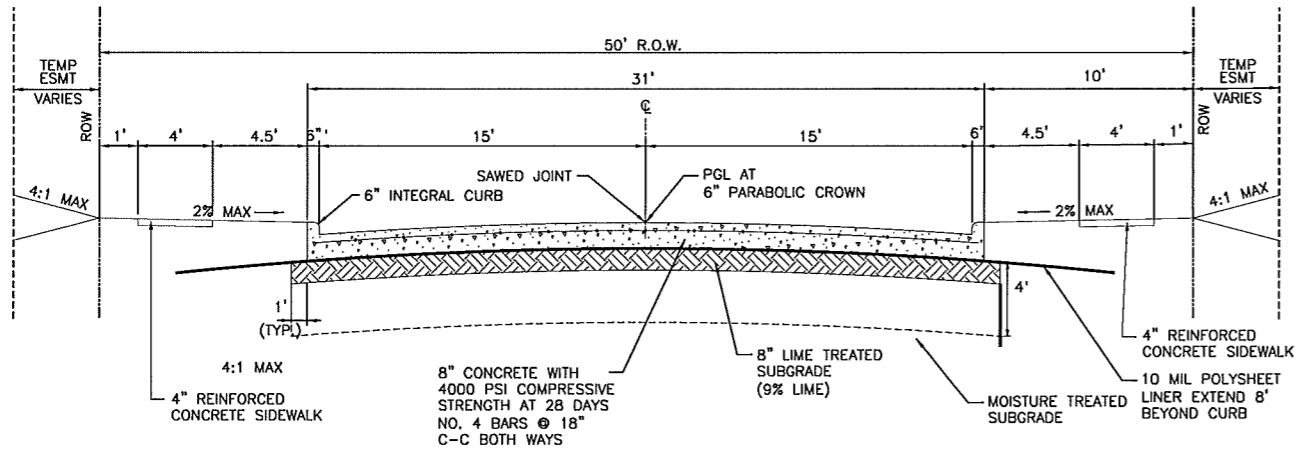
FREESSE AND NICHOLS, INC.
 REGISTERED ENGINEERING FIRM F-2144
 1701 N. Market Street, Suite 500, LB 51
 Dallas, TX 75202-2001
 Phone (214) 752-2000
 Web - www.freese.com

CITY OF ROWLETT
MERRITT ROAD PAVING IMPROVEMENTS
 CIVIL
PROPOSED TYPICAL SECTIONS

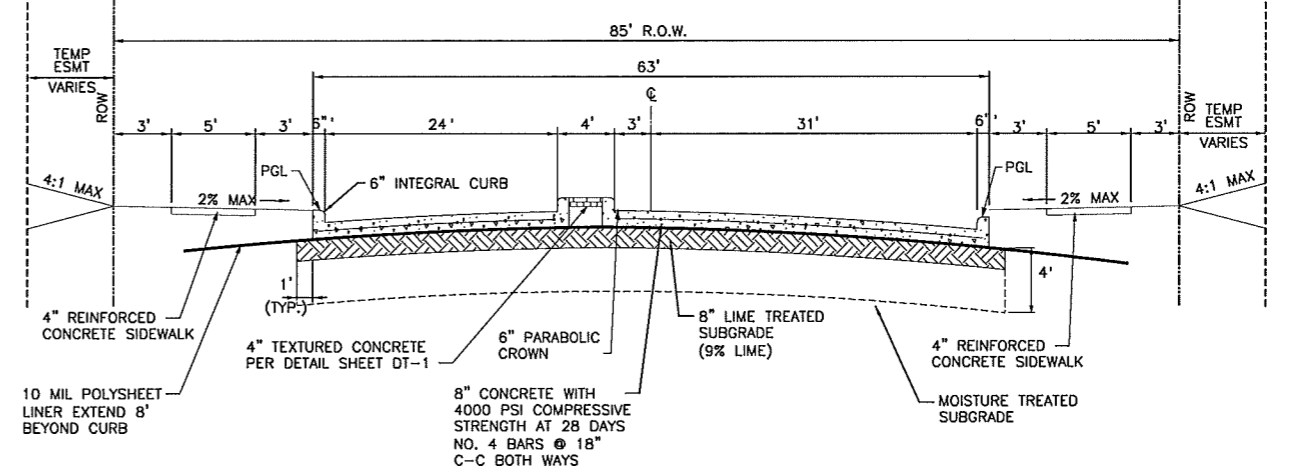
ROW09317	DATE 03/30/11	DESIGNED LMW	DRAWN CHM	CHECKED	FILE NAME cv-1rt-pl-ty01.sht
SHEET	G-3				
SEQ.	8				

348border.dgn
 Office: Dallas
 Plotter: J:\plotter\adv\plotters\adp1010n01.dwg
 Plot Scale: 1/8"=1'-0"
 Date: 03/30/11 07:53:47 AM
 User: sll
 File: N:\P\Drawings\cv-1rt-pl-ty01.sht

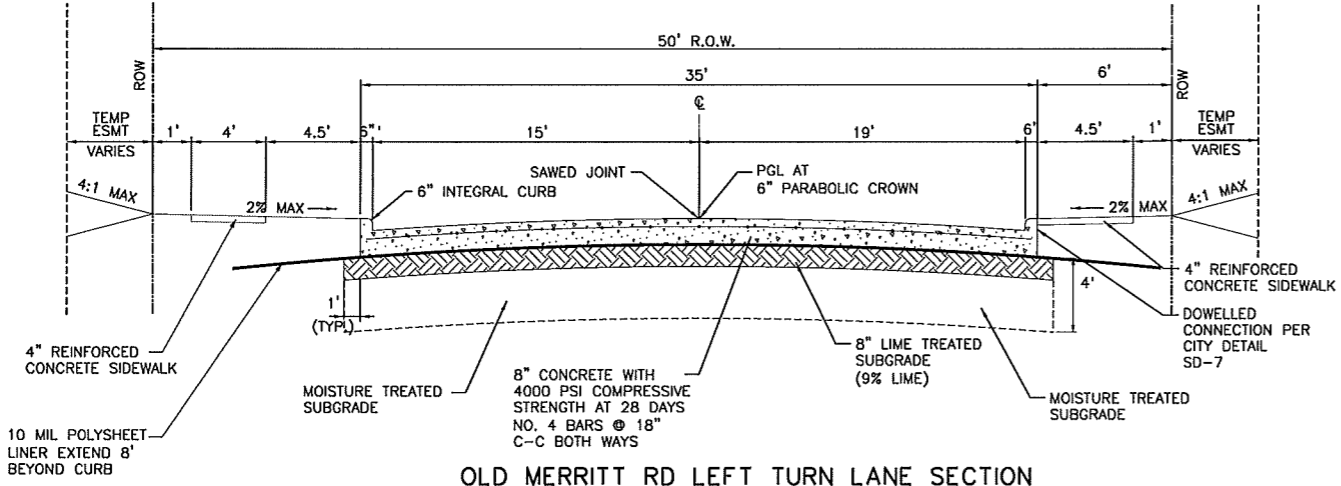
NOTE:
 1. FOR STANDARD DRIVEWAY
 DETAIL SEE ROWLETT STANDARD
 CONSTRUCTION DETAILS.



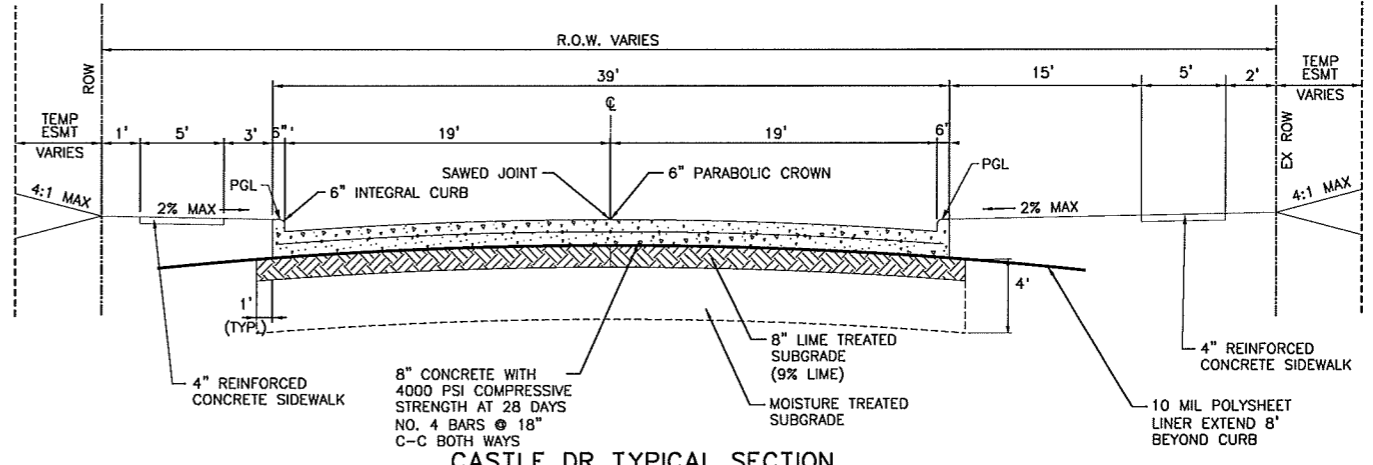
1
OLD MERRITT RD TYPICAL SECTION
 STA 2+00 TO STA 3+13.84
 NOT TO SCALE



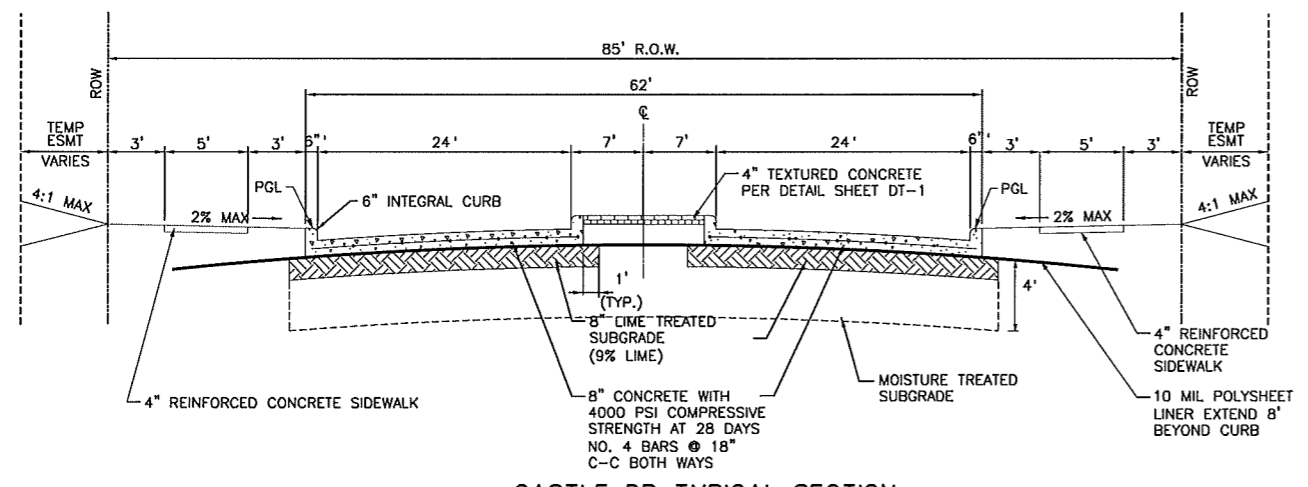
4
CASTLE DR LEFT TURN LANE SECTION
 STA 2+96.60 TO STA 5+31.13
 NOT TO SCALE



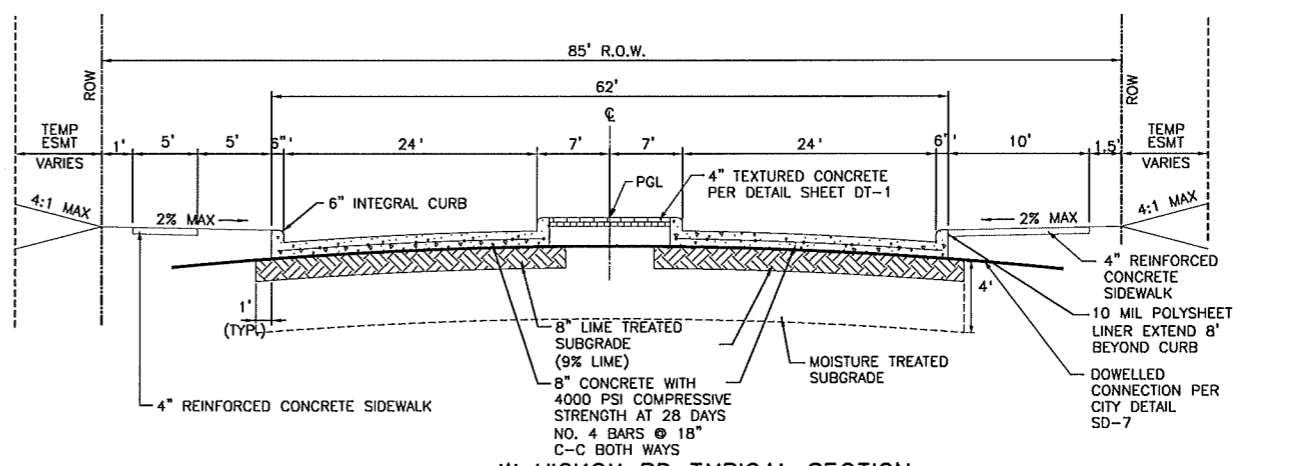
2
OLD MERRITT RD LEFT TURN LANE SECTION
 STA 3+13.84 TO STA 4+60.98
 NOT TO SCALE




5
CASTLE DR TYPICAL SECTION
 STA 6+60.52 TO STA 7+43.71
 NOT TO SCALE



3
CASTLE DR TYPICAL SECTION
 STA 2+70 TO STA 2+96.60
 NOT TO SCALE



6
W. HICKOX RD TYPICAL SECTION
 STA 3+64.04 TO STA 4+44.69
 NOT TO SCALE



FREESSE & NICHOLS
 1701 N. Market Street, Suite 500, LB 51
 Dallas, TX 75202-2001
 Phone - (214) 217-2200
 Fax - (214) 217-2200
 Web - www.freesse.com

CITY OF ROWLETT
MERRITT ROAD PAVING IMPROVEMENTS

CIVIL
PROPOSED TYPICAL SECTIONS

ROW09317	DATE 03/30/11	DESIGNED LMW	DRAWN CHM	CHECKED	FILE NAME
					cv-trt-pl-tp02.sht
VERIFY SCALE Bar is one inch on original drawing. If not one inch on this sheet, adjust scale.					

SHEET **G-4**
 SEQ. 9

NOTE : FOR STANDARD DRIVEWAY DETAIL SEE ROWLETT STANDARD CONSTRUCTION DETAILS.

MacroStation V8 Users: sif
 Office: Dallas
 Plotter: L:\v\p\dr\24\Drawings\CV-trt-pl-tp02.dwg
 Plot Scale: 1/8" = 1'-0"
 Date: 03/31/2011 - 07:53:50 AM
 Project: Freesse and Nichols, Inc.